

Andrew Farrow
Chief Officer (Planning & Environment)
Prif Swyddog (Cynllunio a'r Amgylchedd)



Hawarden Community Council
Mrs Sharron Jones
113 The Highway
Hawarden
Deeside
CH5 3DL

Your Ref/Lleih Cyf
Our Ref/Ein Cyf RS/SLJ/11/3/303
Date/Dyddiad 15 December 2016
Ask for/Gofynner am Suzanne Jones
Direct Dial/Rhif Union
Fax/Ffacs 01352 704729
01352 756444

Dear Madam,

PUBLIC FOOTPATH No. 52 IN THE COMMUNITY OF HAWARDEN

I enclose a copy of an extract of the definitive map and statement of public rights of way indicating, amongst other things, the location of the above-numbered public footpath. Also enclosed is a larger scale map showing the route in greater detail. The path to be re-numbered is located near Trueman's Hill playing field.

Under the provisions of the Wildlife and Countryside Act 1981, the County Council, in its capacity as Surveying Authority, is required to keep the definitive map and statement under continuous review. When evidence comes to light of any errors, the County Council must investigate and, where appropriate, make orders to correct these.

Evidence has come to light that Public Footpath No. 48 should be re-numbered as 52 as recorded on the definitive map 1963.

Accordingly, unless I am presented with any evidence to the contrary during the course of this pre-order consultation, I confirm that it is the County Council's intention to modify the definitive map by changing the number of Footpath No. 48 to Footpath No. 52.

I should be grateful to receive any observations you may have before 27th January 2017. If I do not receive a response by this date, I shall assume that you have no observations. It is important to explain that any evidence presented by any party must relate to the correct numbering of the footpath.

I trust the above clarifies the position, but if you have any further queries in this regard, please contact the writer on the telephone number on the front of this letter.

Yours faithfully,

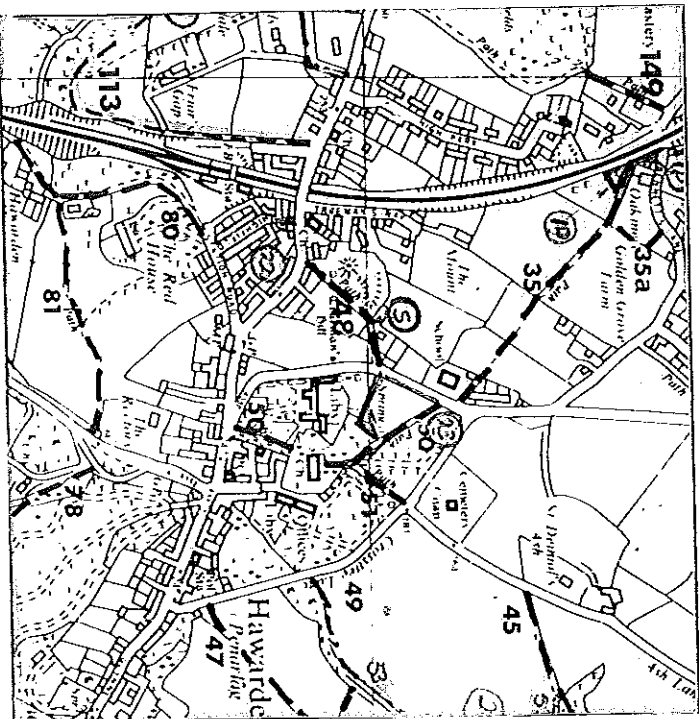
For Chief Officer (Planning and Environment)

County Hall, Mold. CH7 6NF
www.flintshire.gov.uk
Neuadd y Sir, Yr Wyddgrug. CH7 6NF
www.siryfflint.gov.uk







The Council welcomes correspondence in Welsh or English
Mae'r Cyngor yn croesawu gohebiaeth yn y Gymraeg neu'r Saesneg

DEFINITIVE MAP OF PUBLIC RIGHTS OF WAY: RELEVANT DATE 31ST OCTOBER 1978



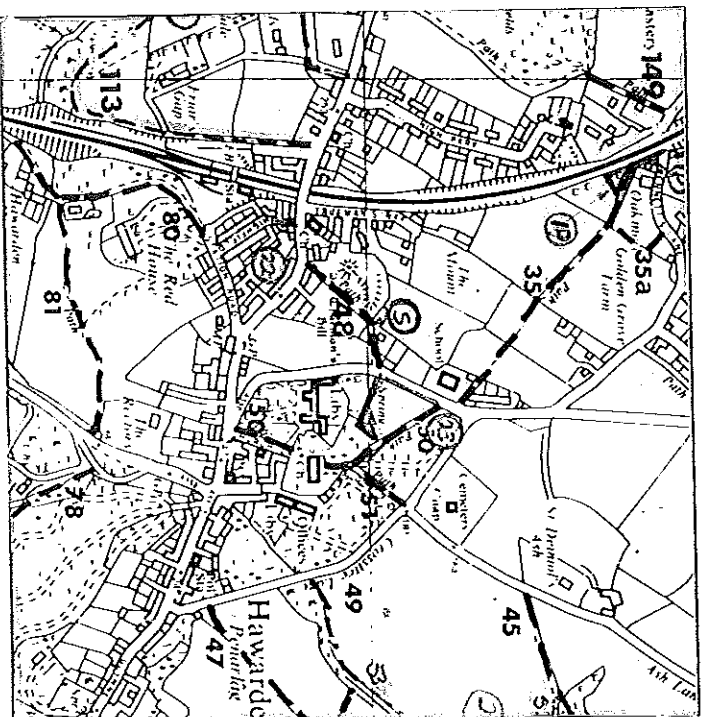
SCALE 1:10560

- Previously diverted paths
-  OLD ROUTE
 -  NEW ROUTE
- PUBLIC FOOTPATH
-  PUBLIC BRIDLEWAY
-  BYWAY OPEN TO ALL TRAFFIC

Andrew Farrow
 Chief Officer (Planning & Environment)
 Flintshire County Council
 County Hall
 Mold
 Flintshire
 CH7 6NF

THIS COPY HAS BEEN PRODUCED SPECIFICALLY TO SUPPLY AN INDIVIDUAL WITH AUTHORITY INFORMATION. NO FURTHER COPIES MAY BE MADE

DEFINITIVE MAP OF PUBLIC RIGHTS OF WAY: RELEVANT DATE 31ST OCTOBER 1978



SCALE 1:10560

Previously diverted paths

— OLD ROUTE

— NEW ROUTE

— PUBLIC FOOTPATH

— PUBLIC BRIDLEWAY

— BYWAY OPEN TO ALL TRAFFIC

Andrew Farrow
 Chief Officer (Planning & Environment)
 Flintshire County Council
 County Hall
 Mold
 Flintshire
 CH7 6NF

THIS COPY HAS BEEN PRODUCED SPECIFICALLY TO SUPPLY AN INDIVIDUAL WITH AUTHORITY INFORMATION.

NO FURTHER COPIES MAY BE MADE

Compiled by on 15 December 2016

DIGITAL MAP OF PUBLIC RIGHTS OF WAY NETWORK



THIS COPY HAS BEEN PRODUCED SPECIFICALLY TO SUPPLY AN INDIVIDUAL WITH AUTHORITY INFORMATION. NO FURTHER COPIES MAY BE MADE.

Community Route No. (1)	Status (2)	Description		Width (5)	Limitations or Conditions affecting Right of Way (6)
		From (3)	To (4)		
47.	FP	Moor Lane	Cross Tree Lane	4 feet	
48.	FP	A550 Gladstone Way	The Highway	4 feet	
49.	FP	Cross Tree Lane, Hawarden	Junction with A55 and Moor Lane	4 feet	
50.	FP	A550 opposite Canon Drew School - Junction with Gladstone Way at NGR 33145, 36610 Cross Tree Lane	Church Lane, Hawarden	8 feet	
51	FP	Cross Tree Lane	Junction with Footpath No. 50	5 feet	
52.	FP	A550 by Masonic Hall	Hawarden Village	3 feet	
53.	FR	JUNCTION WITH Public Footpath 45 at DELETED NGR 33185 36626	JUNCTION WITH Public Footpath No 49 at NGR 33183 36597	4 feet	KISSING GATE NGR 33185 36601
54.	FP	Community Area Boundary near Scotland Farm	Junction with Footpath No. 55	MIN 2 METERS	
55.	FP	Moor Lane opposite Plas Moor Farm	Rake Lane at Rake Farm		
56.	FP	Junction with Footpath No. 57	Community Area Boundary at Scotland Farm		
57.	FP	Moor Lane	Rake Lane		
58.	FP	Rake Lane	Manor Lane		
59.		DELETED			
60.		DELETED			
61.		DELETED			
62.		DELETED			
63.		DELETED			
64.		DELETED			
65.		DELETED			
66.	FP	A55 between Bretton and Community Area Boundary at NGR 33627 36445 2	Junction with Footpath No. 67 at Hopes Place NGR 33618 36422		KISSING GATE AT NGR 33621 36427 KISSING GATE AT NGR 33618 36422