

Andrew Farrow
Chief Officer (Planning, Environment & Economy)
Prif Swyddog (Cynllunio, Amgylchedd ac Economi)



Mrs Sharron Jones
Hawarden Community Council
113 The Highway
Hawarden
Deeside
CH5 3DL

Your Ref/Eich Cyl
Our Ref/Ein Cyl NJD/11/3/303
Date/Dyddiad 8th March 2019
Ask for/Gofynner am Natalie Davies
Direct Dial/Rhif Union 01352 704614
Fax/Ffacs
E-mail/e-bost Natalie.Davles@flintshire.gov.uk

Dear Mrs Sharron Jones

**PROPOSED DIVERSION OF PUBLIC FOOTPATH Nos. 35 AND 35A IN THE
COMMUNITY OF HAWARDEN.
PROPOSED PUBLIC PATH DIVERSION ORDER**

I write regarding the above proposed public footpath diversion order in the vicinity of Bennetts Lane in the Community of Hawarden.

The proposed changes are shown on the attached plan. I have also attached a copy of an extract of the Definitive Map so that you can see the effect of the proposal on the existing network.

The diversion is acceptable to me because it satisfies the criteria for both the making and confirmation of Orders as set out in section 119 of the Highways Act 1980 (as amended).

I should be grateful to receive any observations you may have before ~~5th~~ April 2019. If I do not receive a response by this date, I shall assume that you have no observations.

Yours sincerely,

For Chief Officer (Planning, Environment & Economy)

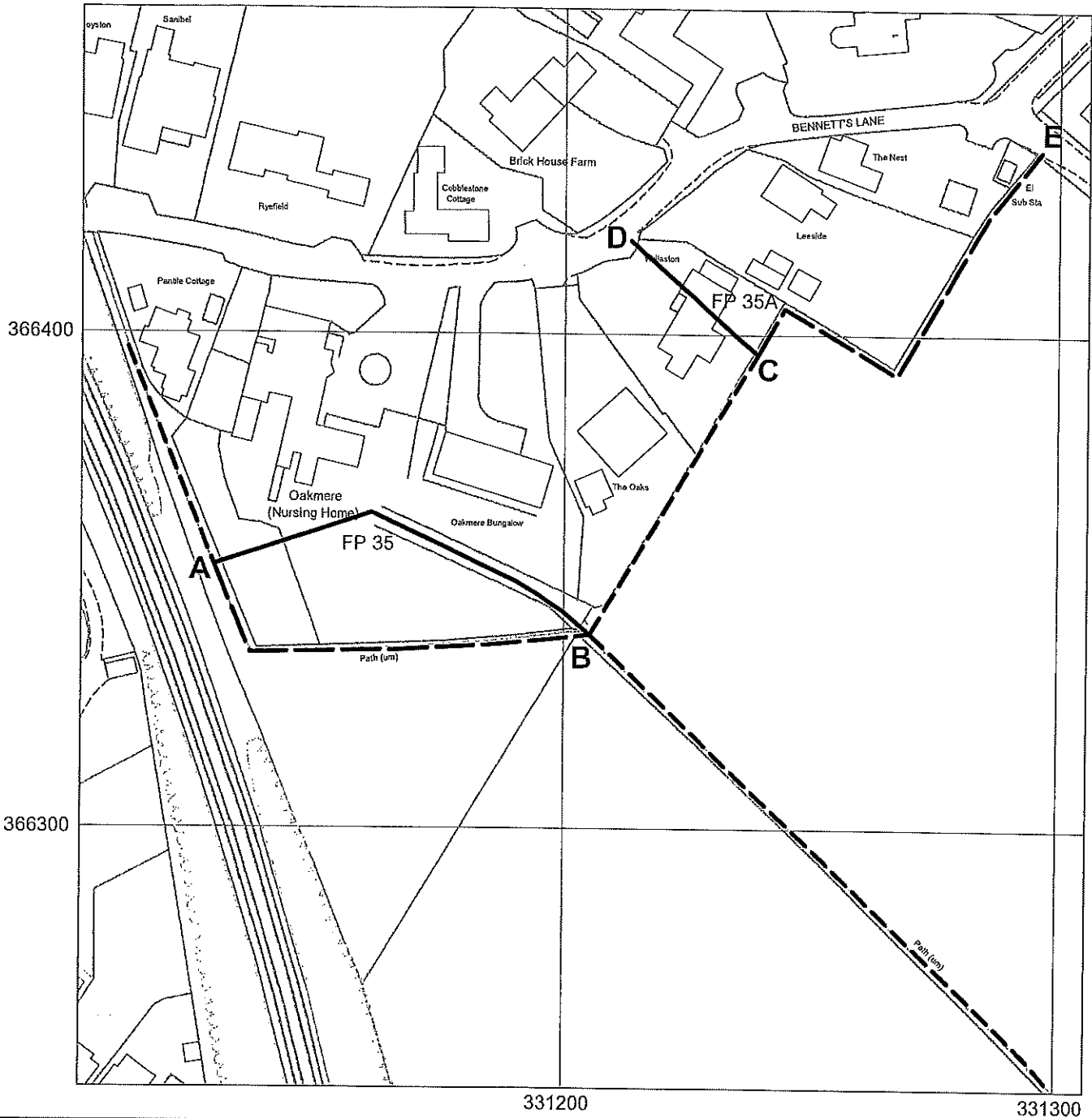
*extension
agreed
to
9th April*

County Hall, Mold. CH7 6NB
www.flintshire.gov.uk
Neuadd y Sir, Yr Wyddgrug. CH7 6NB
www.siryfflint.gov.uk

We welcome correspondence in Welsh. We will respond to correspondence received in Welsh without delay.

Rydym yn croesawu gohebiaeth Gymraeg. Ymatebwn yn ddi-oddi i ohebiaeth a dderbymir drwy gyfwrng y Gymraeg.





**THE FLINTSHIRE COUNTY COUNCIL
(PUBLIC FOOTPATH No. 35 AND 35A IN THE COMMUNITY OF HAWARDEN)
PROPOSED PUBLIC PATH DIVERSION ORDER**

Public Footpath 35

Section of Footpath 35 to be stopped up



New Section of Footpath 35 to be created



Public Footpath 35A

Section of Footpath 35A to be stopped up



New Section of Footpath 35A to be created



Unaffected routes



This map is reproduced from Ordnance Survey material with the permission of Ordnance Survey on behalf of the Controller of Her Majesty's Stationery Office. Crown Copyright. Unauthorised reproduction infringes Crown Copyright and may lead to prosecution or civil proceedings. Licence number 100023385.

Chief Officer (Planning, Environment and Economy)
Flintshire County Council
County Hall, Kield,
Flintshire, CH7 6NF

Prif Swyddog (Cyllunio, Amgylchedd ac Economi)
Cyngor Sir y Fflint
Nesudd y Sîr, Yr Wyddgrug,
Sir y Fflint, CH7 6NF

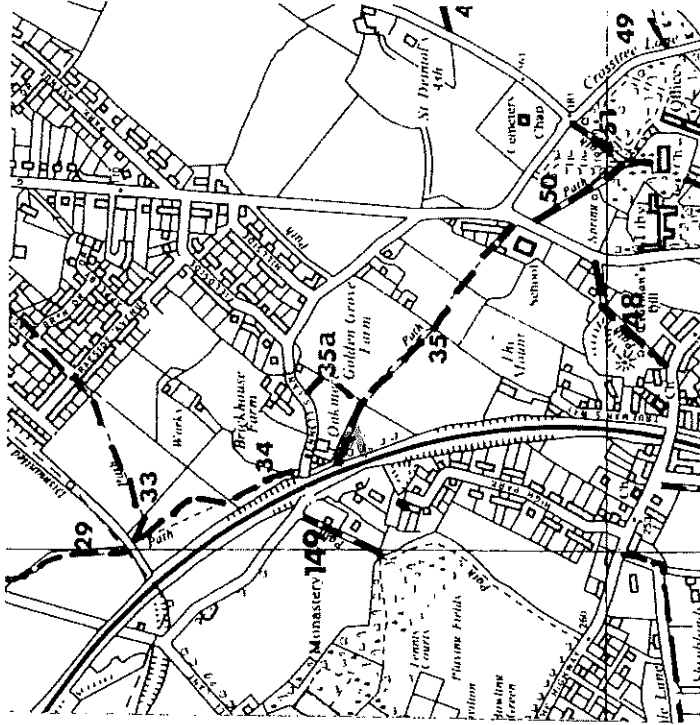
Scale: 1/1250

OS Map SJ 3166

Plotted 14/02/2019



DEFINITIVE MAP OF PUBLIC RIGHTS OF WAY: RELEVANT DATE 31ST OCTOBER 1978




SCALE 1:10560

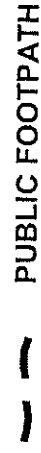
Previously diverted paths



OLD ROUTE



NEW ROUTE



PUBLIC FOOTPATH



PUBLIC BRIDLEWAY



BYWAY OPEN TO ALL TRAFFIC

Andrew Farrow
 Chief Officer (Planning, Environment & Economy)
 Flintshire County Council
 County Hall
 Mold
 Flintshire
 CH7 6NF

THIS COPY HAS BEEN PRODUCED SPECIFICALLY TO SUPPLY AN INDIVIDUAL WITH AUTHORITY INFORMATION.

NO FURTHER COPIES MAY BE MADE